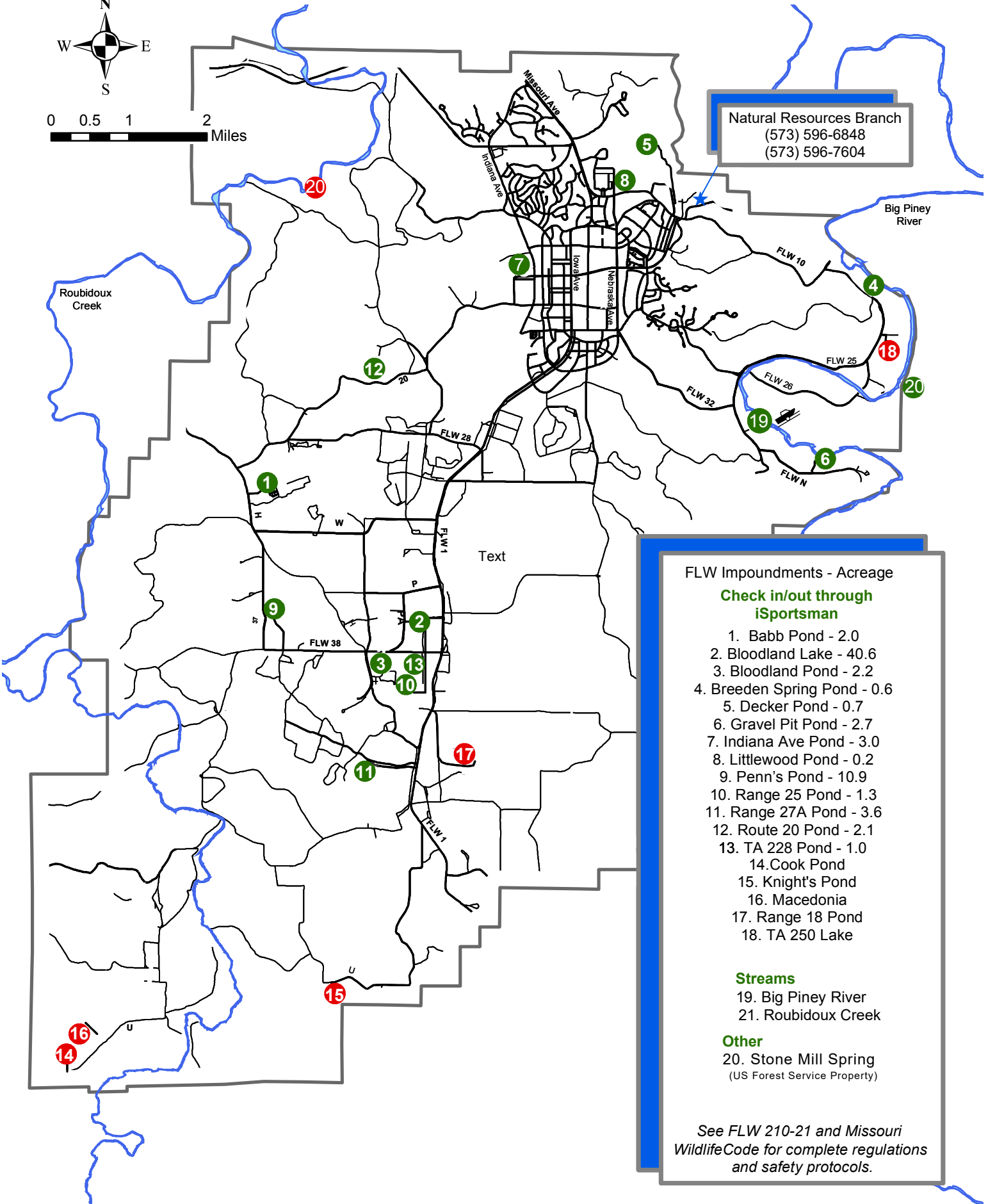


# Fort Leonard Wood Fishing Opportunities



0 0.5 1 2 Miles

Natural Resources Branch  
(573) 596-6848  
(573) 596-7604



## FLW Impoundments - Acreage

### Check in/out through iSportsman

1. Babb Pond - 2.0
2. Bloodland Lake - 40.6
3. Bloodland Pond - 2.2
4. Breeden Spring Pond - 0.6
5. Decker Pond - 0.7
6. Gravel Pit Pond - 2.7
7. Indiana Ave Pond - 3.0
8. Littlewood Pond - 0.2
9. Penn's Pond - 10.9
10. Range 25 Pond - 1.3
11. Range 27A Pond - 3.6
12. Route 20 Pond - 2.1
13. TA 228 Pond - 1.0
14. Cook Pond
15. Knight's Pond
16. Macedonia
17. Range 18 Pond
18. TA 250 Lake

### Streams












































































19. Big Piney River
21. Roubidoux Creek





### Other

20. Stone Mill Spring  
(US Forest Service Property)

See FLW 210-21 and Missouri Wildlife Code for complete regulations and safety protocols.

# FLW Fishing Forecast 2024

Water Body	Large-mouth Bass 	Bluegill 	Redear Sunfish 	Crappie 	Channel Catfish 	Other Species 
<b>Babb P.</b>						
<b>Bloodland Lake</b>						
<b>Bloodland P.</b>						
<b>Breeden Spring Pond</b>						<i>Spotted Sucker</i>
<b>Decker Pond</b>						
<b>Gravel Pit P.</b>						<i>Spotted Sucker</i>
<b>Indiana Ave Pond (Upper)</b>						
<b>Indiana Pond (Lower)</b>						
<b>Littlewood P.</b>						
<b>Penn's Pond</b>						
<b>Range 25 P.</b>						
<b>Range 27A P.</b>						<i>Smallmouth Bass</i>
<b>Route 20 P.</b>						<i>Common Carp</i>
<b>TA228 Pond</b>						
<b>Cook Pond</b>						
<b>Knight's P.</b>						
<b>Macedonia P.</b>						
<b>Range 18 P.</b>						
<b>TA250 Lake</b>						

-  = fish species present
-  = water body has high density of fish species
-  = water body has large fish present
-  = water body has large fish and high density of a species.



**HAVE A GREAT FISHING SEASON!**

